

# ST. CLOUD STATE UNIVERSITY CAMPUS MAP

Visit [www.StCloudState.edu/campusmap/](http://www.StCloudState.edu/campusmap/)

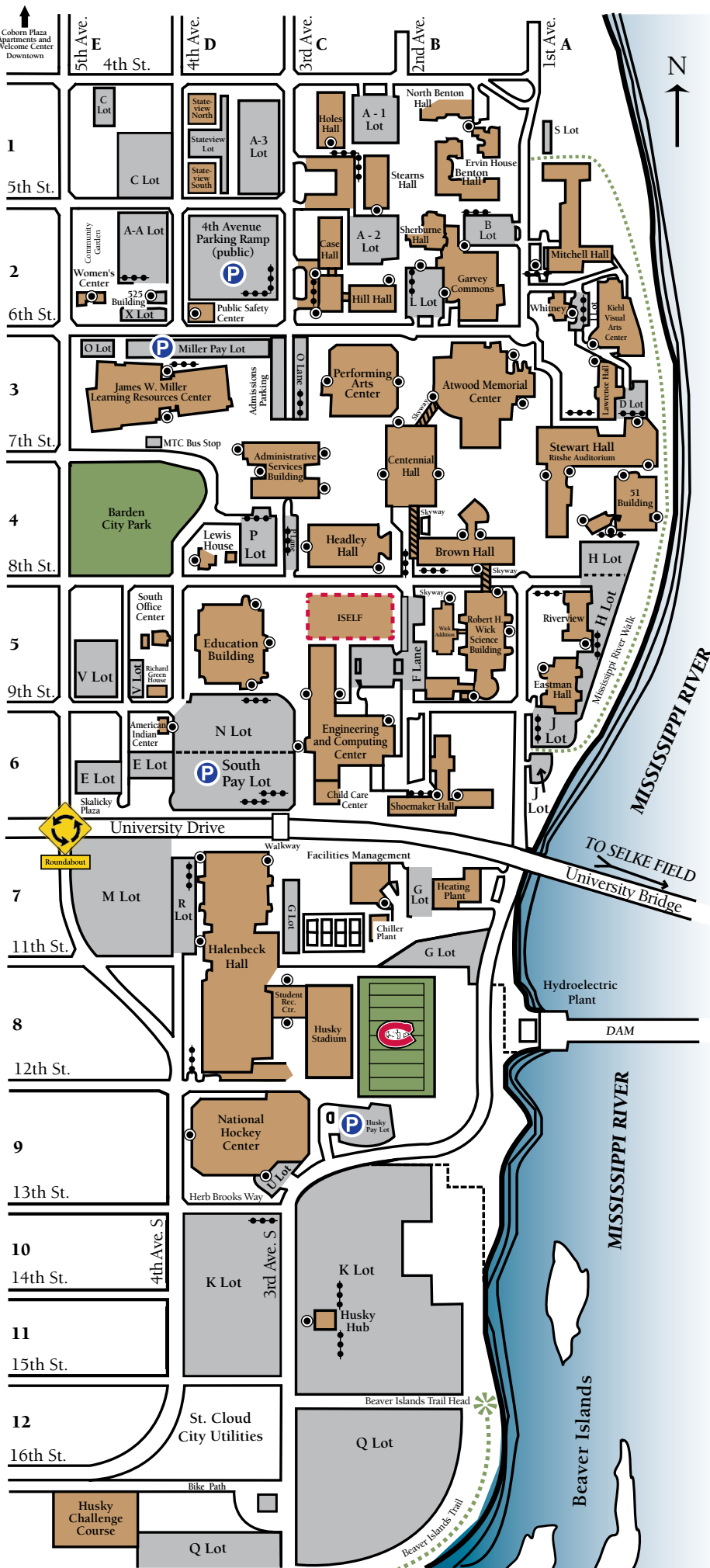
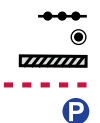
## TO REACH THE CAMPUS

- **From Interstate 94:** Take Exit 171. Drive north into St. Cloud on Stearns County Road 75. At 22nd Street South turn east. At Clearwater Road turn north. Follow the signs to campus.
- **From U.S. Highway 10:** Exit west on Minnesota Highway 23. Cross the Mississippi River on the Granite City Crossing Bridge. At Fifth Avenue turn south. Follow the banners to campus.
- **From the southwest (Minnesota Highways 15 and 23 and Stearns County Road 75):** All routes link with Division Street. Turn south at Fifth Avenue. Follow the banners to campus.
- **From the east (Minnesota Highway 23):** Follow Minnesota Highway 23 into St. Cloud. Cross the Mississippi River at the Granite City Crossing bridge. Turn south on Fifth Avenue. Follow the banners to campus.

## LEGEND

AS	Administrative Services, 720 4th Ave S	C4
AIC	American Indian Center, 901 4th Ave S	E6
AMC	Atwood Memorial Center, 651 1st Ave S	B3
BTH	Benton Hall, 445 1st Ave S	B1
BH	Brown Hall, 151 8th St S	B4
CPA	Coborn Plaza Apartments, 500 3rd St S	E1
CPW	Coborn Plaza Welcome Center, 355 5th Ave S	E1
CG	Community Garden	E2
CSH	Case Hall, 550 3rd Ave S	C2
CH	Centennial Hall, 201 8th St S (Husky Bookstore)	B4
ECC	Engineering & Computing Center, 910 3rd Ave S	C6
EH	Eastman Hall, 850 1st Ave S	A5
EB	Education Building, 840 4th Ave S	D5
ErH	Ervin House, 425 1st Ave S	B1
FLD	Husky Field	B8
FMB	Facilities Management, 211 11th St S	C7
GC	Garvey Commons, 577 1st Ave S	B2
HaH	Halenbeck Hall, 1000 4th Ave S	D7
HH	Headley Hall, 225 8th St S	C4
HiHH	Health Center, 550 3rd Ave S	C2
HP	Heating Plant, 1025 1st Ave S	B7
HiH	Hill Hall, 550 3rd Ave S	C2
HoH	Holes Hall, 400 3rd Ave S	C1
Hub	Husky Hub, 1420 3rd Ave S	C11
HS	Husky Stadium, 1111 3rd Ave S	C8
ISELF	801 2nd Ave S (under construction)	C5
KVAC	Kiehle Visual Arts Center, 580 1st Ave S	A2
LH	Lawrence Hall, 650 1st Ave S	A3
LeH	Lewis House, 724 4th Ave S	D4
MC	James W. Miller Learning Resources Center (library) 400 6th St S	D3
MH	Mitchell Hall, 566 1st Ave S	A2
NHC	National Hockey Center, 1204 4th Ave S	D9
PA	Performing Arts Center, 620 3rd Ave S	C3
PR	Public Parking Ramp, 516 4th Ave So	D2
PSC	Public Safety Center, 526 4th Ave So	D2
RGH	Richard Green House, 827 4th Ave So	E5
	Ritsche Auditorium (Stewart Hall)	A4
R	Riverview, 826 1st St S	A5
SBH	Sherburne Hall, 525 1st Ave S	B2
SMH	Shoemaker Hall, 915 1st Ave S	B6
SOC	South Office Center, 809 4th Ave S	E5
SVN	Stateview North, 410 4th Ave S	D1
SVS	Stateview South, 422 4th Ave S	D1
STH	Stearns Hall, 410 3rd Ave S	C1
SH	Stewart Hall (Ritsche Auditorium), 702 1st Ave S	A4
SRC	Student Recreation Center, 1111 3rd Ave S	C8
WH	Whitney House, 576 1st Ave S	A2
WSB	Robert H. Wick Science Building (Planetarium), 825 1st Ave S	B5
WC	Women's Center, 520 5th Ave S	E2
51B	51 Building, 51 8th St S	A4
525	525 Building, 525 4th Ave S	E2

- Handicapped Parking
- Wheelchair Accessible Entrance
- Skyway
- Under Construction
- Public Parking





# ST. CLOUD STATE UNIVERSITY OFF-CAMPUS SITES MAP

Visit [www.StCloudState.edu/campusmap/](http://www.StCloudState.edu/campusmap/)



## Coborn Plaza Apartments and Welcome Center

**Fifth Avenue South and Ramsey Place**

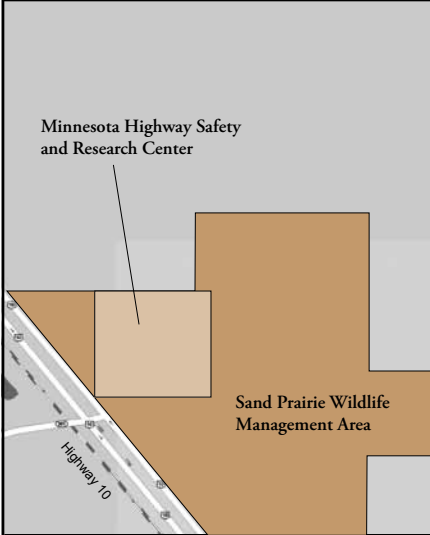
St. Cloud State leases a 453-student housing complex and 12,000-square-foot Welcome Center in Coborn Plaza. Located a block north of campus, Coborn Plaza honors the Coborn family whose grocery chain had a store on the site. The Welcome Center and housing complex opened August 2010. About 20,000 square-feet of retail space is being developed beneath the student housing.



## George Friedrich Park

**East end of University Drive**

This wooded property is home to abandoned granite quarries and a former outdoor swimming facility. It was named for a George Friedrich, a biology professor and State Conservation Board member who urged the college to purchase the parcel in 1934. Trees include aspen, cedar, oak, ash and pine. Access is from the east end of University Drive. The tract is bounded by Minnesota Correctional Facility-St. Cloud property on the south and U.S. Highway 10 on the east. A planned extension of University Drive is expected to skirt north of the park.



## Minnesota Highway Safety and Research Center

**1805 U.S. Highway 10**

Located on 160 acres east of campus, the center's three miles of paved track and two miles of gravel track host year-round vehicle training. Offerings include driving skills courses for law enforcement personnel and construction truck operators. The center is north of Sand Prairie Wildlife Management Area on U.S. Highway 10.



## Selke Field

**1000 block of University Drive**

The former site of St. Cloud State football games and track meets is now the home of Husky softball. Youth soccer teams, club rugby teams and the like use the irrigated turf field. Named for former President George Selke, the 17-acre property is famed for its massive granite walls. It is located five blocks east of campus on University Drive.



## Talahi Woods

**Minnesota Boulevard and Ninth Avenue Southeast**

Talahi Woods is on the Mississippi River south of Riverside Park. The elevated woody tract offers views of the Beaver Islands. It is fenced on its landward side, which abuts Killian Boulevard/Minnesota Drive/9th Avenue SE. Its trails are used by students and the public for casual recreation, especially cross country skiing. Faculty sometimes use it for class activities.



## Twin Cities Graduate Center

**6401 Sycamore Court N., Maple Grove, MN 55369**

St. Cloud State leases space for professional-level graduate classes and programs in Sycamore Plaza, Maple Grove. Located near I-494 and Bass Lake Road, the Twin Cities Graduate Center's offerings include courses in educational counseling, business management, and regulatory affairs and services.